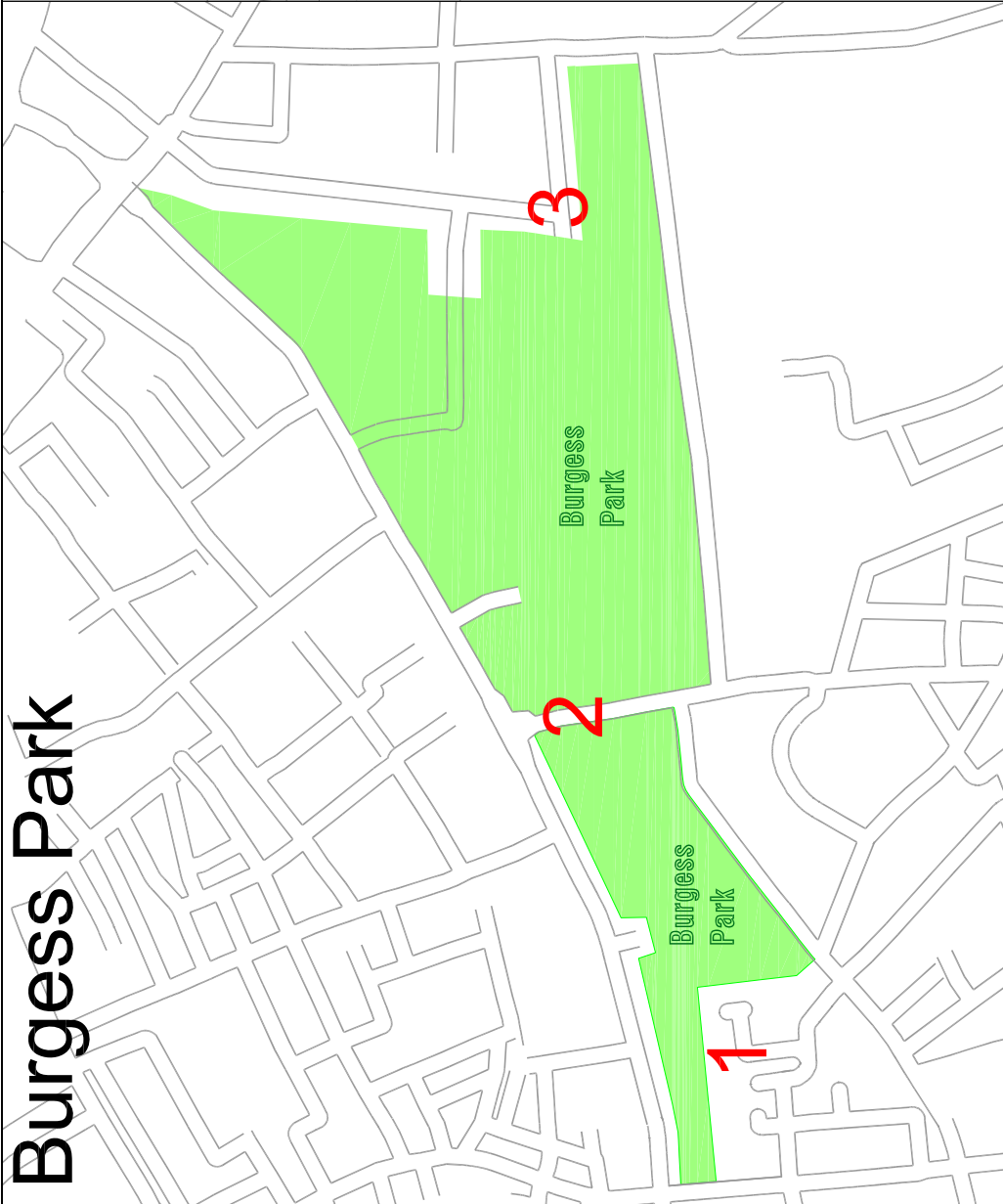
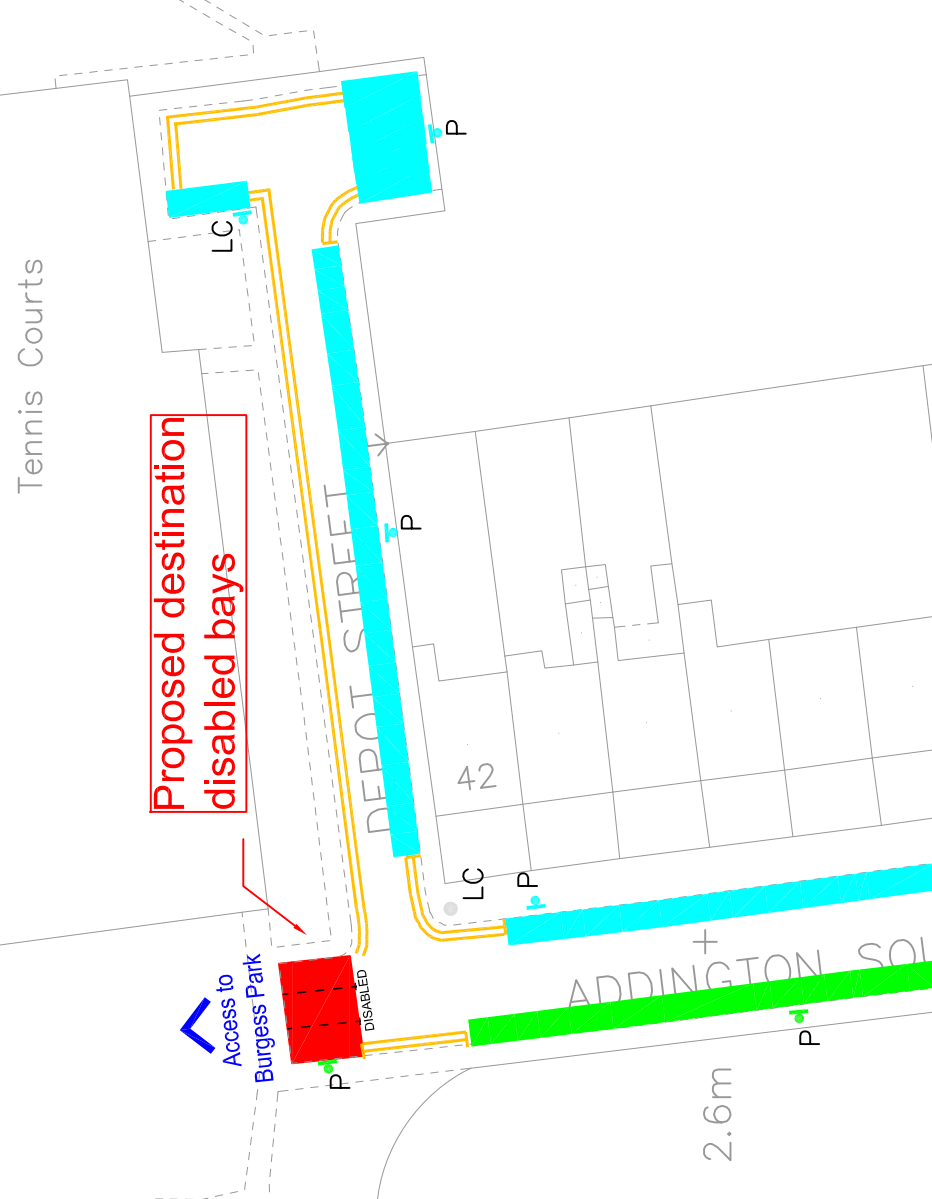


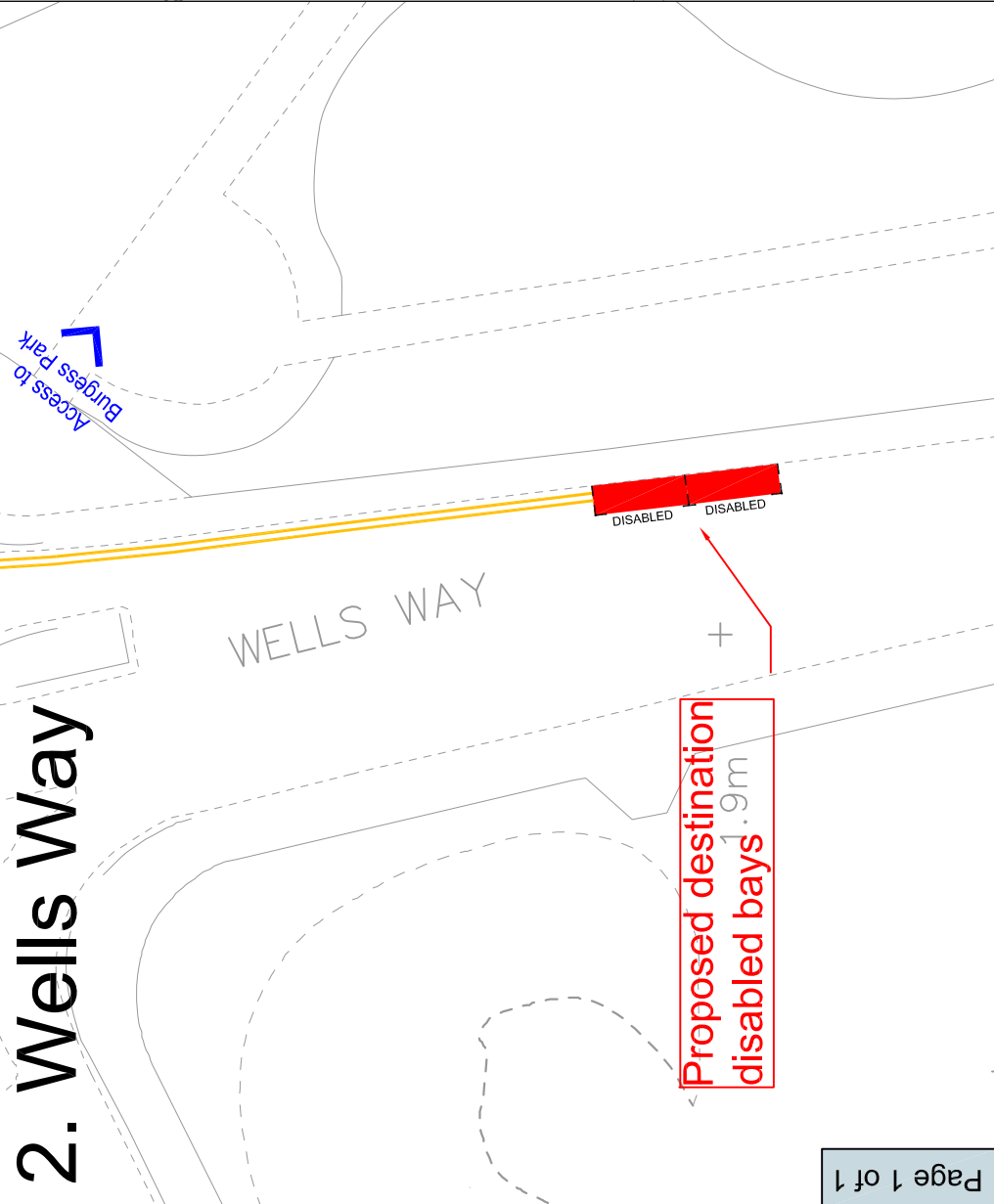
# Burgess Park



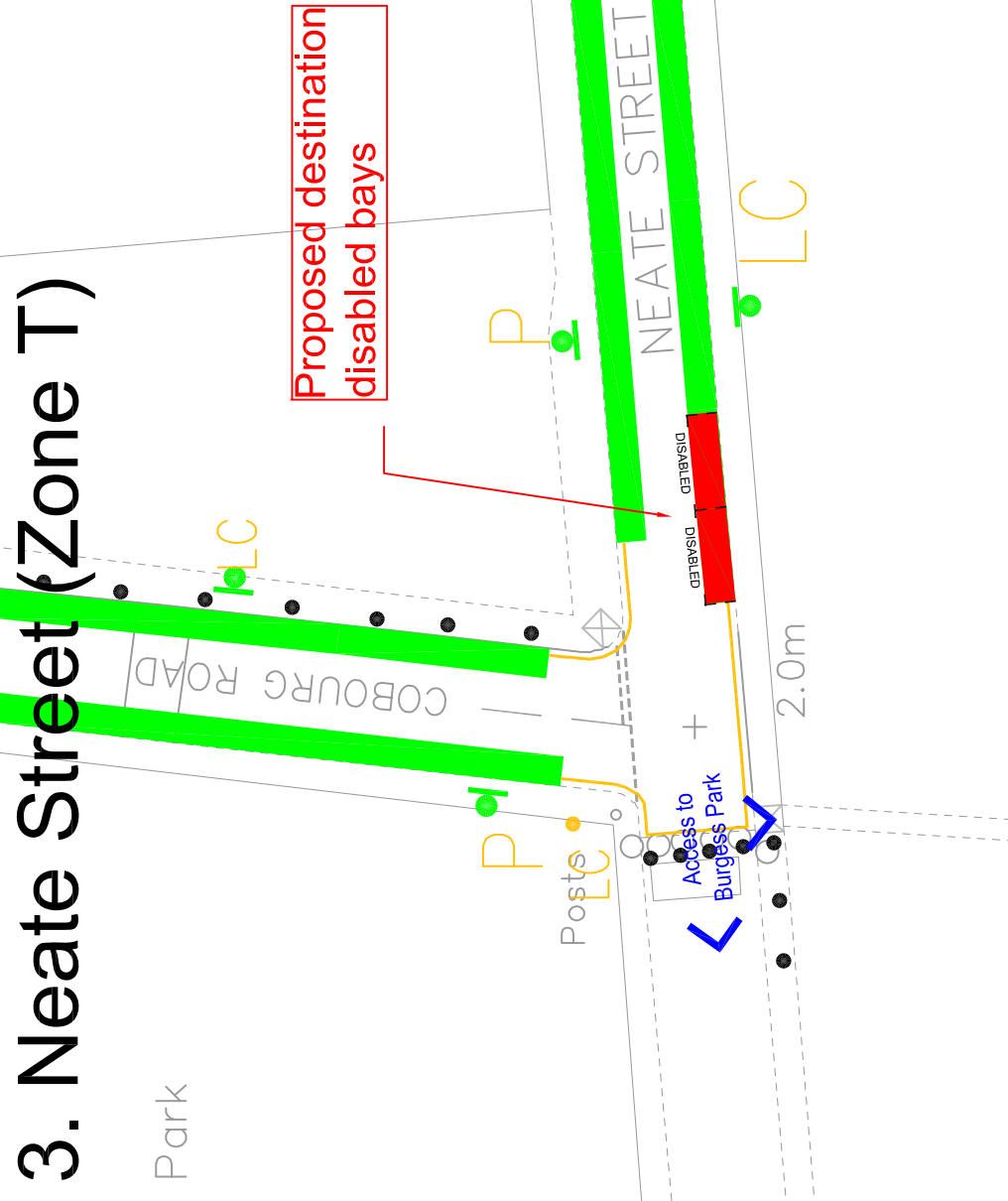
# 1. Addington Square (Zone NC)




# 2. Wells Way



# 3. Neate Street (Zone T)



## NETWORK DEVELOPMENT



Environment & Housing Dept, Public Realm Division  
PO Box 64529, London SE1 5LX

### LEGEND



Proposed destination disabled bay  
(4 hours maximum stay)



Existing shared use bay



Existing permits holder only bay

Project Number	1011_Q3_HOTSPOTS		
Title	BURGESS_PARK PROPOSED_DESTINATION_DISABLED_BAYS		
Layout	INITIAL_DESIGN		
Scale	1:500		
File Name	1011Q3034		
Drawn	Designed	Checked	Approved
PG DEC 10 DEC 10	PG DEC 10	TW DEC 10	TW DEC 10

This map is based on Ordnance Survey material with the permission of Ordnance Survey on behalf of the Controller of Her Majesty's Stationary Office © Crown copyright. Unauthorised reproduction infringes Crown copyright and may lead to prosecution or civil proceedings. (01100019252) 2010